




Consultation - Summary of Responses (Grange Road Proposals - Statement 3)

Responses				Statement									
				If parking controls were introduced in neighbouring roads, I would want my road to be subject to parking controls as well									
Road	Number of Addresses	Response Rate		Strongly Agree		Tend to Agree		Neither Agree or Disagree		Tend to Disagree		Strongly Disagree	
		No.	%	No.	%	No.	%	No.	%	No.	%	No.	%
Ardmore Avenue	47	1	2%	0	0%	0.5	50%	0	0%	0	0%	0.5	50%
Badger Close	18	4	22%	1	25%	2	50%	1	25%	0	0%	0	0%
Barrack Road	14	1	7%	0	0%	0	0%	0	0%	0	0%	1	100%
Cardwells Keep	16	1	6%	1	100%	0	0%	0	0%	0	0%	0	0%
Grange Close	12	2	17%	0	0%	1	50%	0	0%	1	50%	0	0%
Grange Road	139	12	9%	4	36%	2	18%	3	27%	2	18%	0	0%
Gwynne Court	10	1	10%	0	0%	0	0%	0	0%	1	100%	0	0%
Harts Gardens	47	8	17%	4	50%	2	25%	0	0%	0	0%	2	25%
Heron Close	10	4	40%	1	25%	0	0%	1	25%	0	0%	2	50%
Little Street	28	6	21%	2	33%	2.5	42%	0.5	8%	0	0%	1	17%
Manor Road	204	4	2%	0	0%	2	50%	2	50%	0	0%	0	0%
New Cross Road	80	2	3%	1	50%	0	0%	0	0%	0	0%	1	50%
Railton Road	5	3	60%	0	0%	2	67%	0	0%	0	0%	1	33%
Stoughton Road	89	7	8%	1	17%	3	50%	0	0%	0	0%	2	33%
The Gables	11	1	9%	1	100%	0	0%	0	0%	0	0%	0	0%
Waltham Avenue	39	2	5%	0.5	25%	0.5	25%	0.5	25%	0	0%	0.5	25%
Weston Road	65	1	2%	1	100%	0	0%	0	0%	0	0%	0	0%
Sub-total for Area A	834	60	7%	17.5	30%	17.5	30%	8	14%	4	7%	11	19%
Other Address	N/A	3	N/A	1	33%	1	33%	1	33%	0	0%	0	0%
Unknown Address	N/A	1	N/A	0	0%	0	0%	0	0%	1	100%	0	0%
Sub-total for Area	N/A	4	N/A	1	25%	1	25%	1	25%	1	25%	0	0%

 Denotes roads where controls are proposed

 Denotes locations where less than 40% of respondents Agree with statement

 Denotes locations where between 40% & 60% of respondents Agree with statement

 Denotes locations where more than 60% of respondents Agree with statement